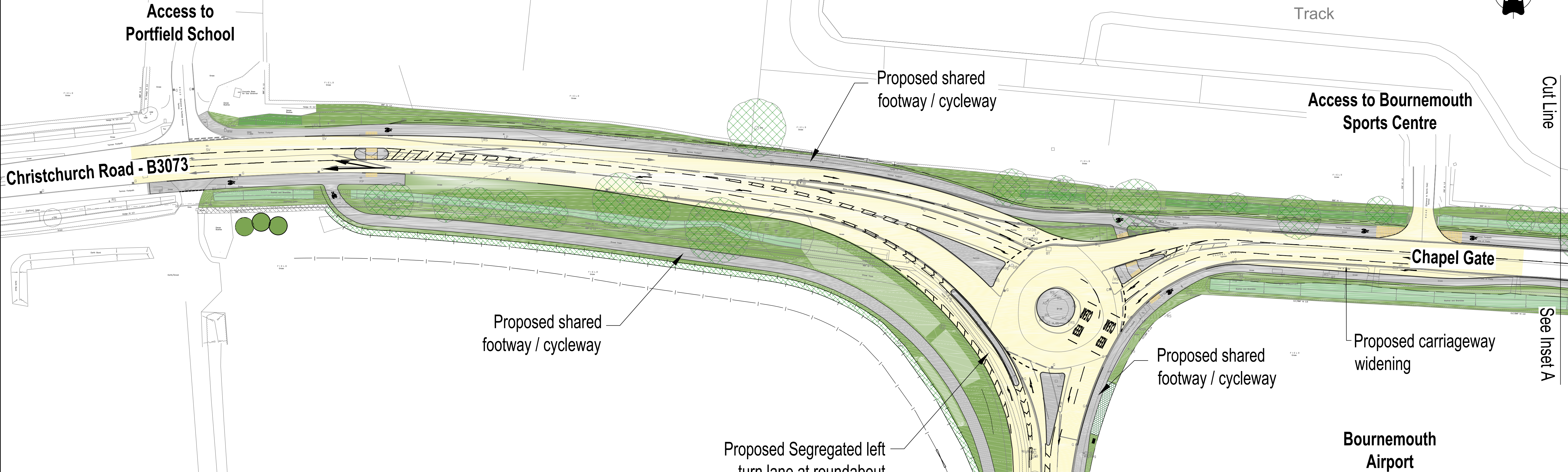
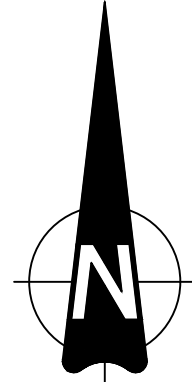


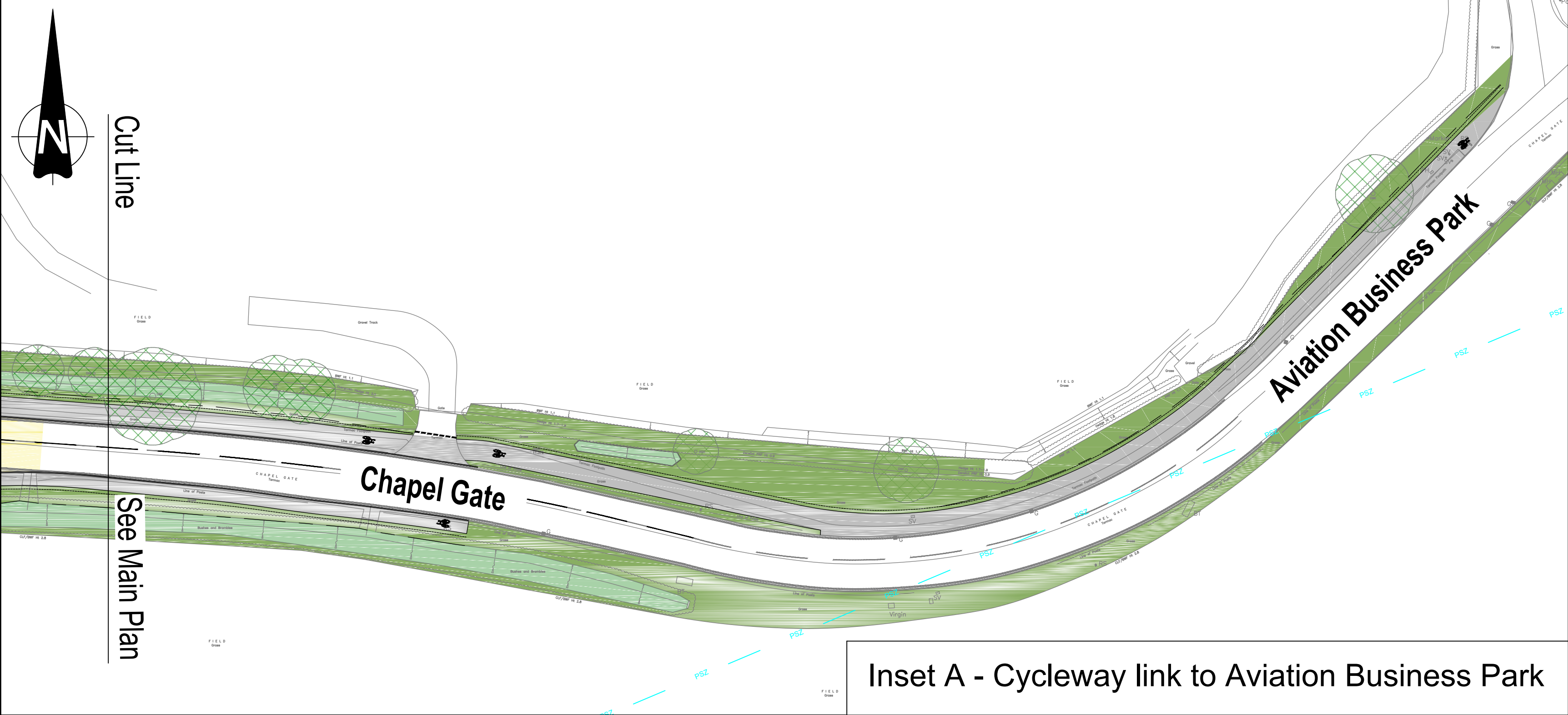
CHAPEL GATE ROUNDABOUT IMPROVEMENTS



This map is based upon Ordnance Survey material with the permission of the Ordnance Survey on behalf of the Controller of Her Majesty's Stationery Office. © Crown Copyright 2015. Unauthorised reproduction infringes Crown Copyright and may lead to prosecution or civil proceedings. © Dorset County Council 2016. OS license number: 100019790. Aerial photography © UKPerspectives.com 2016



KEY	
	Proposed Carriageway
	Proposed Cycleway / Footways, Traffic Islands & Field Access
	Existing and Proposed Verge
	Existing Drainage Ditches
	Proposed Drainage Ditches
	Proposed Hedgerow
	Proposed Trees
	Tree to be retained
	Proposed Fence
	Airport Public Safety Zone



Inset A - Cycleway link to Aviation Business Park